

# 51, 53 and 55 Headfort Street, Greenslopes

Fire Ant Biosecurity Zone

503245.02E 6957825.88N (Zone 56)

506209.98E 6957824.74N (Zone 56)



503244.42E 6955544.63N (Zone 56)

506208.83E 6955543.48N (Zone 56)

Legend located on next page



Printed at: A3  
Print date: 3/4/2024  
Not suitable for accurate measurement.  
**Projection:** Web Mercator EPSG 102100 (3857)

For more information, visit <https://qldglobe.information.qld.gov.au/help-info/Contact-us.html>

Includes material © State of Queensland 2024. You are responsible for ensuring that the map is suitable for your purposes. The State of Queensland makes no representation or warranties in relation to the map contents and disclaims all liability.

If imagery is displayed, imagery includes material © CNES reproduced under license from Airbus DS, all rights reserved © 21AT © Earth-i, all rights reserved, © Planet Labs PBC, 2023






# 51, 53 and 55 Headfort Street, Greenslopes

Fire Ant Biosecurity Zone

 Legend

Fire ant

-  Fire ant biosecurity zone 1
-  Fire ant biosecurity zone 2
-  Fire ant biosecurity zone 3

Places: Search Results

- 123RP46047
- 124RP46047
- 125RP46047

 Attribution

Maxar

- © State of Queensland (Department of Resources) 2023
- © State of Queensland (Department of Agriculture and Fisheries) 2022